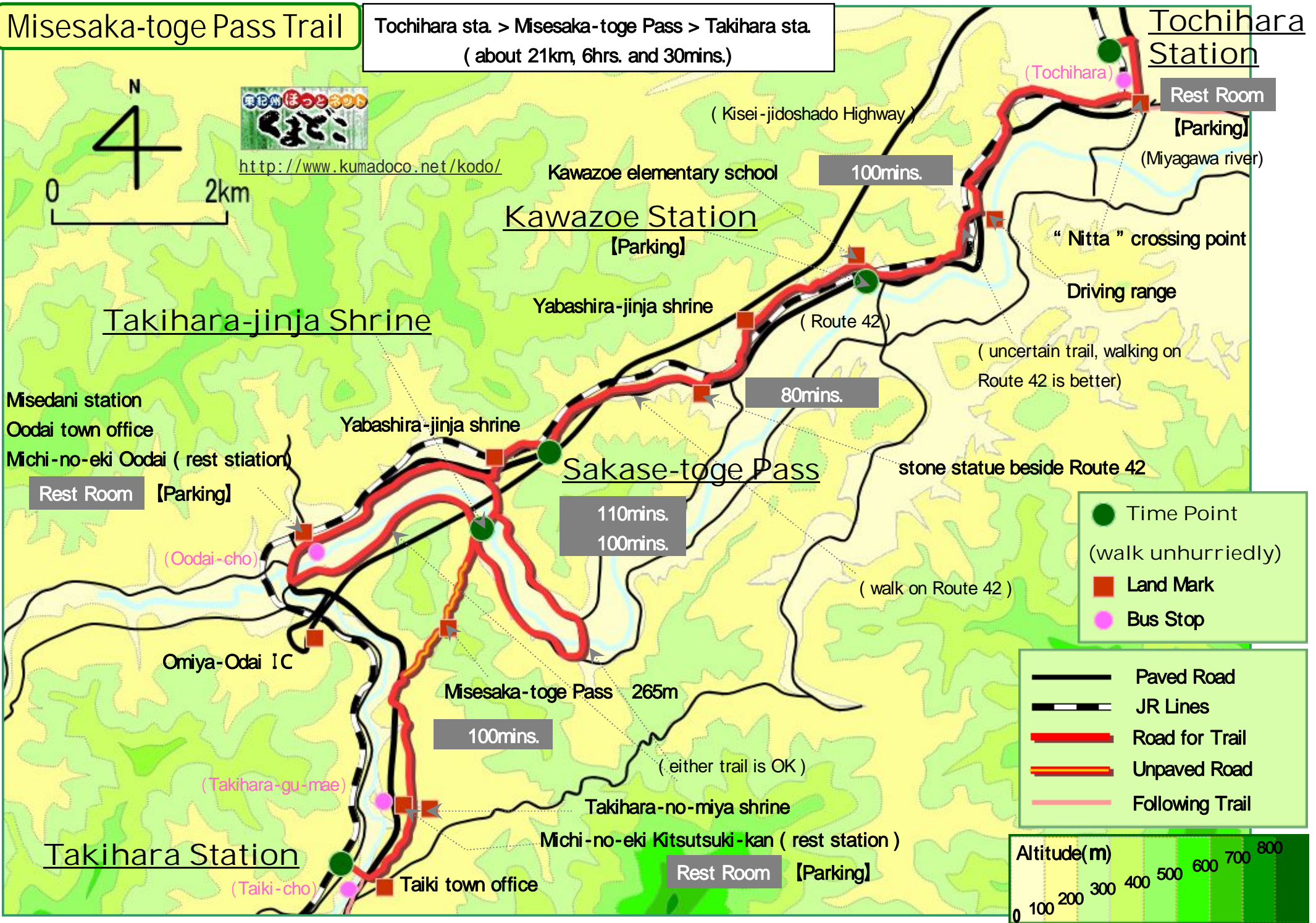
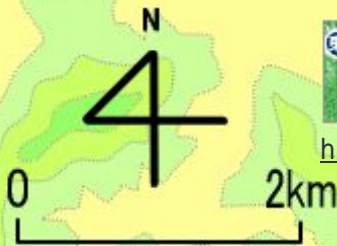


Misesaka-toge Pass Trail

Tochihara sta. > Misesaka-toge Pass > Takhara sta.
(about 21km, 6hrs. and 30mins.)



● Time Point
(walk unhurriedly)

■ Land Mark

● Bus Stop

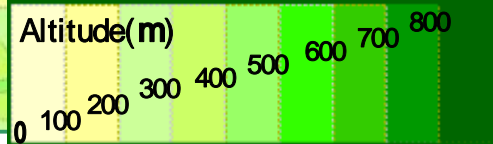
— Paved Road

— JR Lines

— Road for Trail

— Unpaved Road

— Following Trail



Summary

Tochihara Station >>>> (slight uphill and downhill, paved road, 100mins.) >>>>

Kawazoe Station >>>> (slight uphill and downhill, paved road, 80mins.) >>>>

Sakase-toge Pass >>>> (downhill and even, paved road, 100mins.) >>>>

Takihara-jinja Shrine >>>> (steep uphill and downhill, unpaved road, 60mins.) >>>>

Starting Point of Misesaka-toge Pass >>>> (even, paved road, 20mins.) >>>>

Takihara-no-miya Shrine >>>> (even, paved road, 20mins.) >>>>

Takihara Station

Transportation

Nagoya Station >> (1hrs. and 10mins. by JR line, Kaisoku-Mie exprees) >> **Taki Station**

>> (15mins by JR Kisei Line, Local) >> **Tochihara Station**

>> (7mins by JR Kisei Line, Local) >> **Kawazoe Station** >> (7mins by JR Kisei Line, Local) >>

Misedani Station >> (6mins by JR Kisei Line, Local) >> **Takihara Station**

Nagoya Station >> (1hrs. and 35mins. by JR line, Nanki exprees) >> **Misedani Station**

【by car】

Nagoya >> (Highway / 1hrs. and 40mins.) >> **Seiwa-taki JCT** >> (Route 42 / 5mins.) >>

Tochihara Station >> (Route 42 / 15mins.) >> **Takihara Station**

Nagoya >> (Highway / 1hrs. and 50mins.) >> **Omiya-odai IC**

>> (Route 42 / 5mins.) >> **Takihara Station**